













Zoning Map of Buchanan Township

Approved: September 18, 2014

Legend

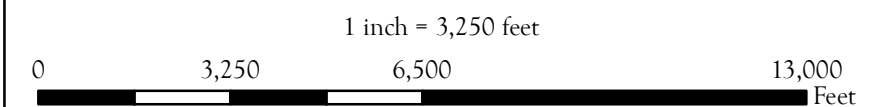
-  AG, Agricultural District
-  R1, Low Density (Rural) Residential District
-  R2, Medium Density (Suburban) Residential District
-  R3, Multiple Family Residential District
-  R4L, Lakefront Residential
-  R4R, Riverfront Residential
-  R5, Manufactured Housing Community
-  RE, Recreational District
-  CS, Commercial/Service District
-  IND, Industrial District
-  RS, Rural Salvage
-  PUD, Planned Unit Development

The undersigned hereby certify this map as the official adopted zoning map of Buchanan Township

Malinda A. Cole-Crocker
Malinda A. Cole-Crocker
Township Supervisor

Cathy A. Ganus
Cathy A. Ganus
Township Clerk

Current Amendment Date: September 18, 2014



Williams & Works

